



PRRIF LAND SUCCESS & PRRA

2008-2019



STUFF

PRRIP WEBSITE platteriverprogram.org

PRRA WEBSITE outdoornebraska.gov/prra/

Justin Haahr- 308.865.5308

Justin.Haahr@nebraska.gov

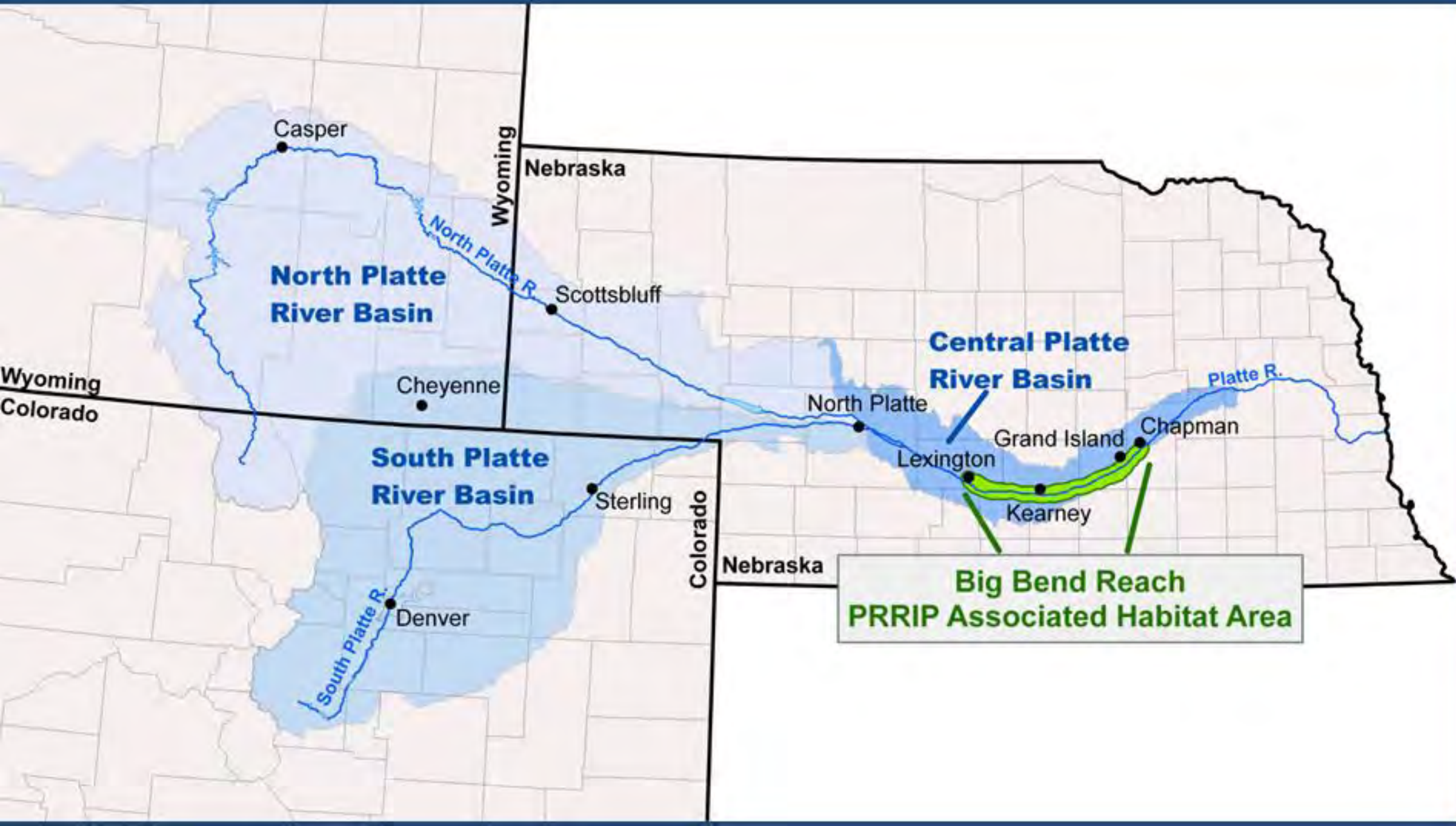
Andrew Furman- 308.865.5338

Ngpc.platteaccess@Nebraska.gov

Bruce Sackett 402.450.3527

sackettb@headwaterscorp.com



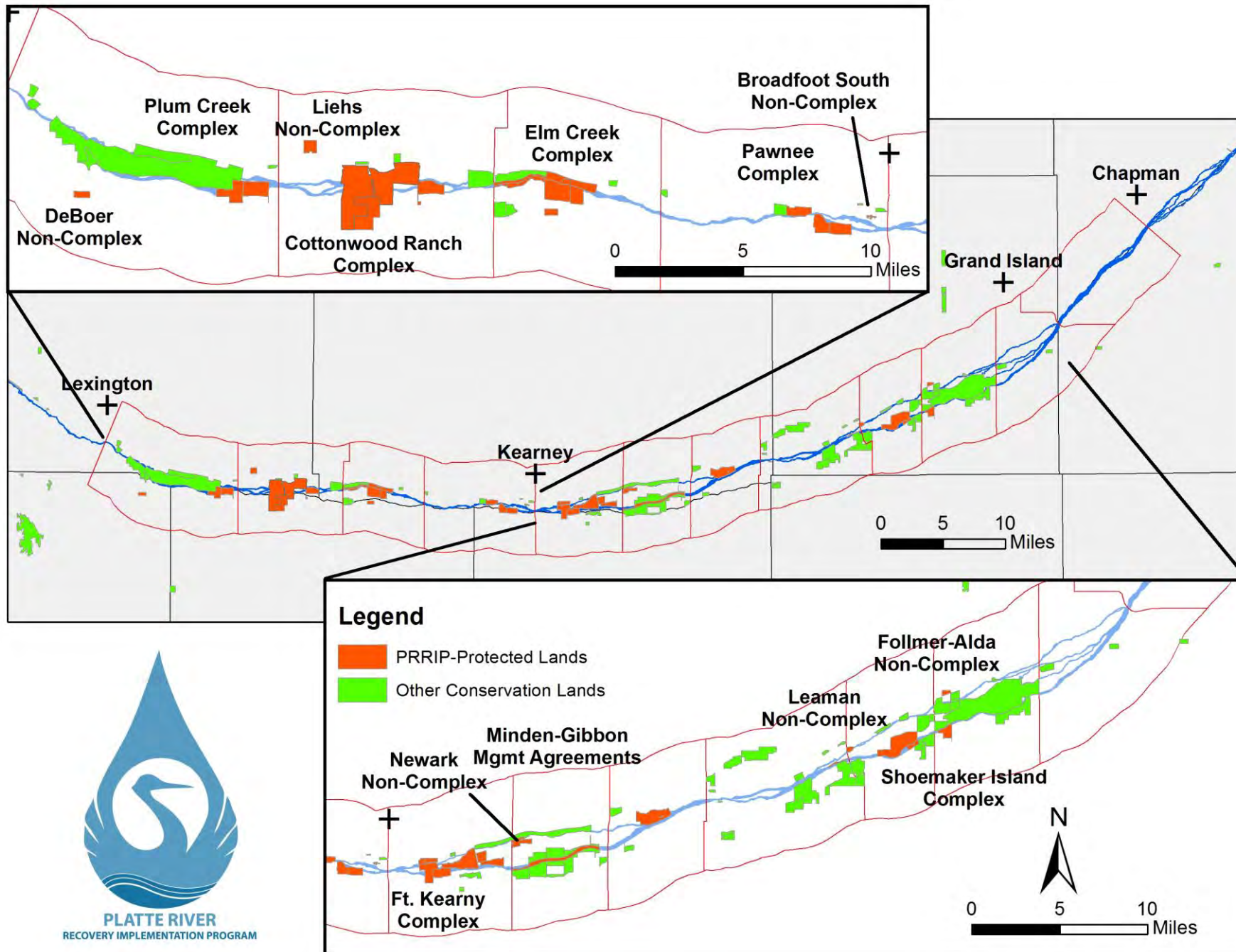






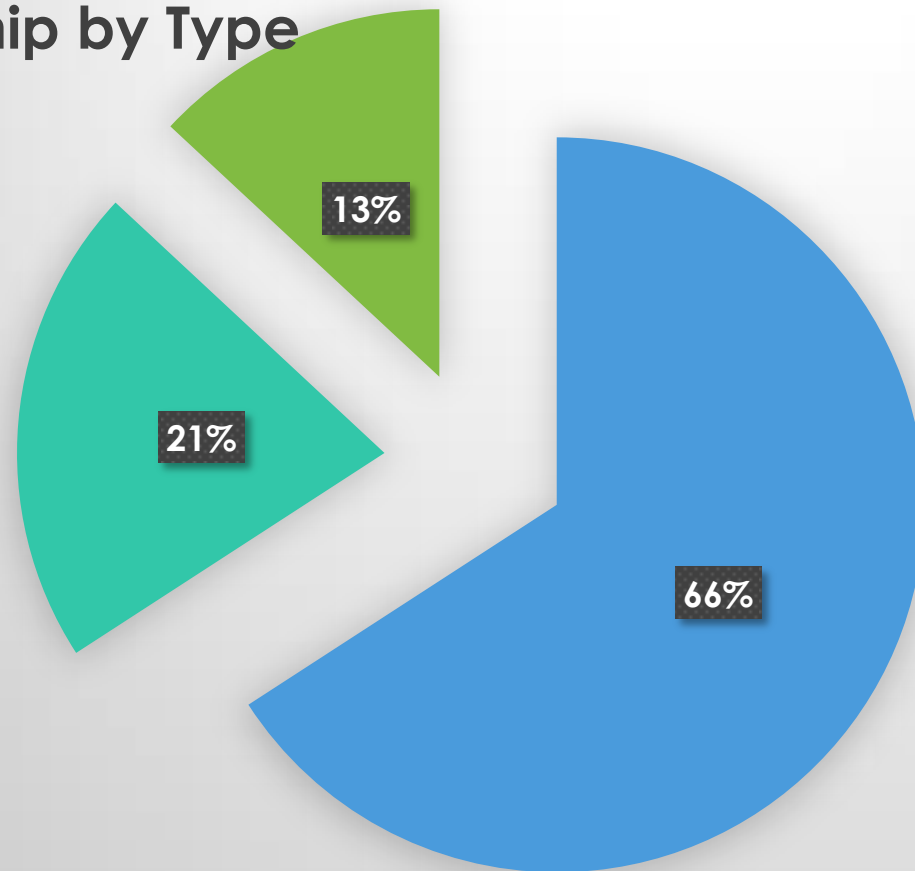
2008 PROGRAM LAND GOALS

- **10,000** Acres
 - **Complex**
 - One in each bridge segment
 - **Non-Complex**
 - Spread out to avoid weather events having a large effect on population



Status		Acres	Dollars
Purchased		8,441.14	\$20,994,991.78
Sponsorship/Lease		2,665.00	\$ 37,500.00
Agreements		1,652.00	-
	Total	12,758.14	\$21,032,491.78
Complex Acres		12,112.97	
Non-Complex Acres		645.17	

Ownership by Type

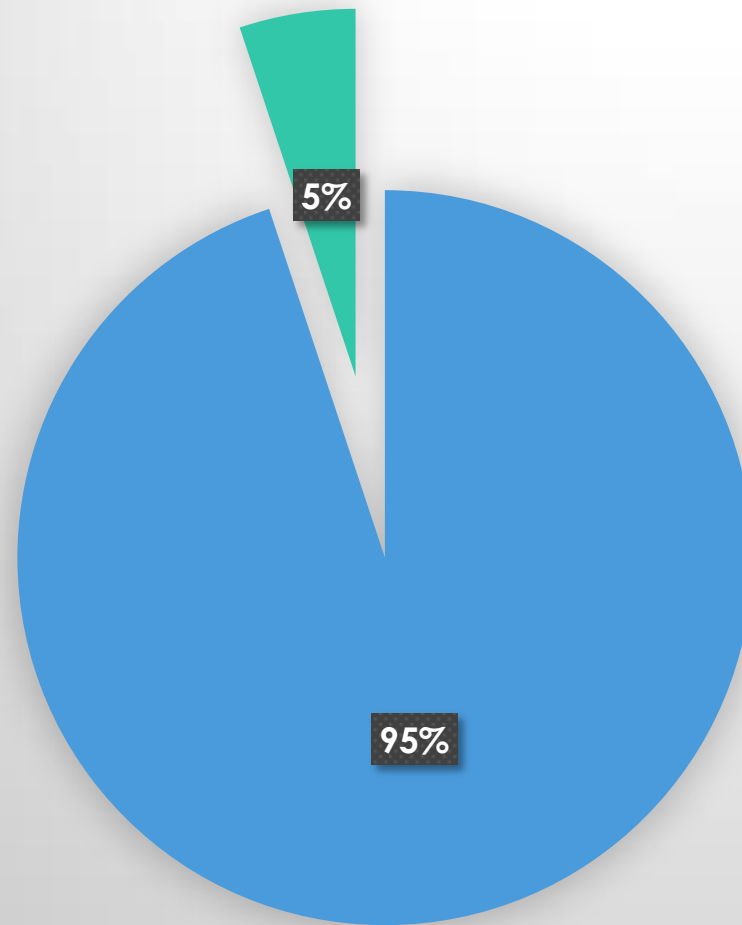


■ Purchased

■ Sponsorship/Lease

■ Agreements

Complex vs Non Complex



■ Complex Acres

■ Non Complex Acres

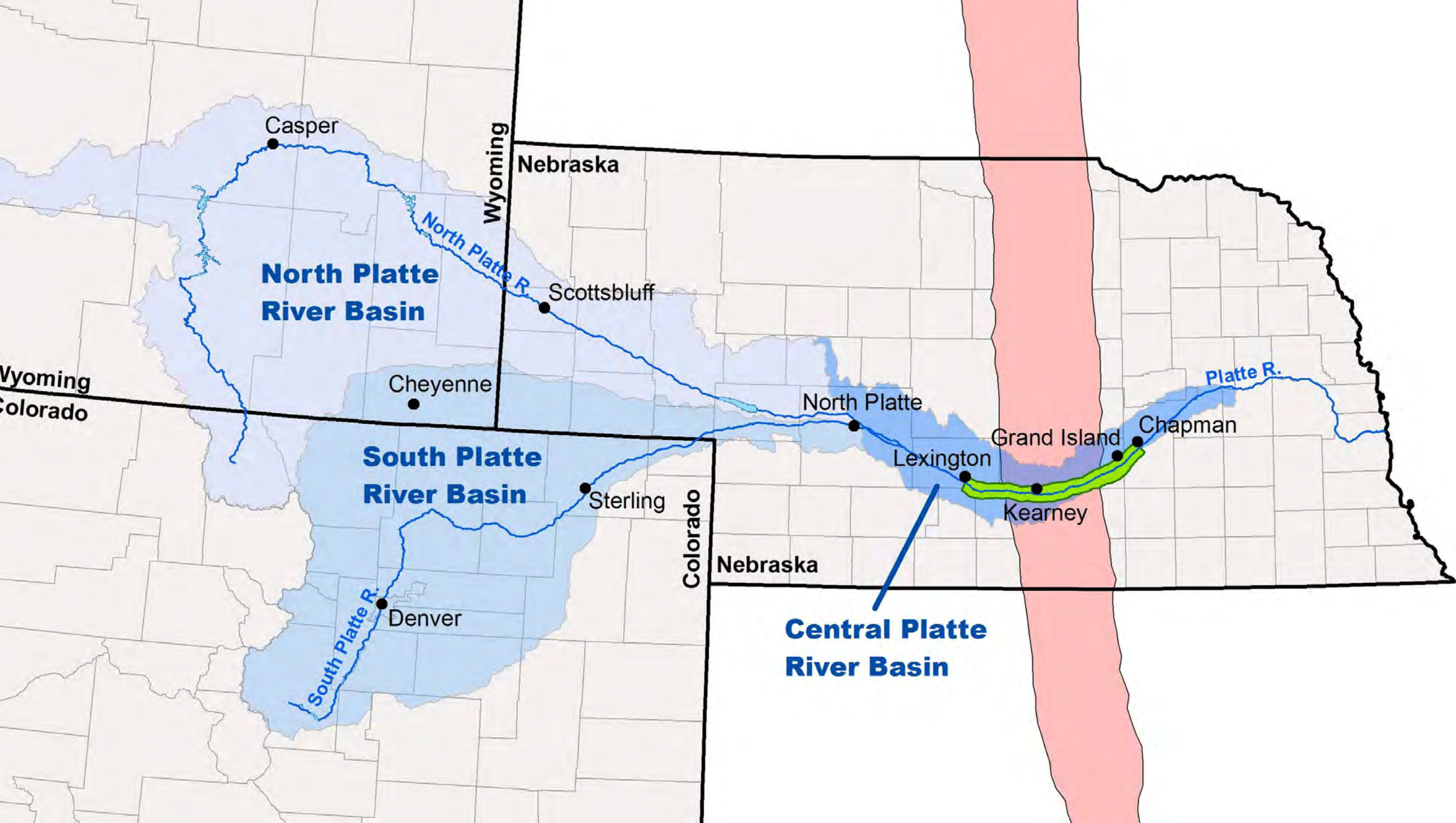
PRRIP LANDS AND ACRES

Complex	Number of Acres	Complex	Number of Acres
Cottonwood Ranch	3,552	Gibbon to Minden	834
Fort Kearney	2,190	Clark Island	784
Shoemaker Island	1,411	Pawnee	742
Elm Creek	1,570	Alda to Grand Island	286
Plum Creek	866	Grand Island to Chapman	10

Total Complex Land 12,113 acres

Total Non-Complex Land 645 acres

Grand Total 12,783 acres







PRRA

Platte River Recreation Access

Justin Haahr- NE Game and Parks Commission



WHAT I'LL TALK ABOUT

- Past NGPC access opportunities
 - What is PRRA
 - Where are PRRA properties
- History of usage on PRRA properties



NGPC ACCESS GOALS

- Nebraska is 97% privately owned
- Few Public land areas along the Platte River
- Always a need for more public access opportunities
- OFW and OFW bid-in program
- Always looking to add huntable more acres

ACCESS OPPORTUNITIES

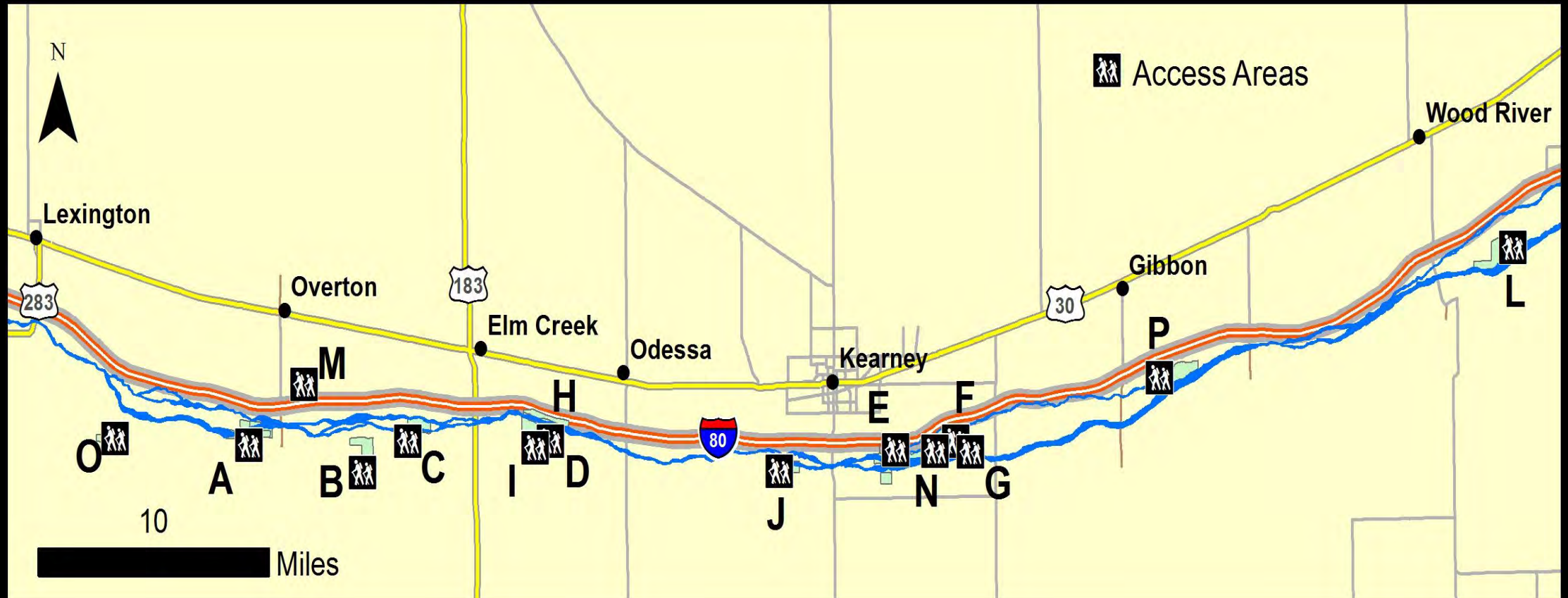


WHAT IS PRRA

- Started in fall 2011
- Joint effort between NGPC and PRRIP
- Allows recreational use on PRRIP owned lands
- NGPC handles online reservation system
- Access Sub-committee makes yearly changes
- Certain activities allowed on each property



WHERE ARE PRRA PROPERTIES





PRRA DETAILS

- All users must have permission slip (1 youth allowed per permission slip)
- All online
- Sites open to Deer, Turkey, Mushroom hunting, fishing, hiking, birdwatching (2011-2012)
- Added waterfowl and small game hunting to some sites in 2012-2013
- Most sites open to waterfowl and small game hunting in 2014-2015
- Some sites have certain restrictions (no centerfire rifles, no waterfowl hunting)



MORE DETAILS

- Up to 3 live reservations per user
- Rifle deer season is a lottery drawing (apps during September)
- Sites closed March 6-April 29 and October 9-November 15 (crane migration)

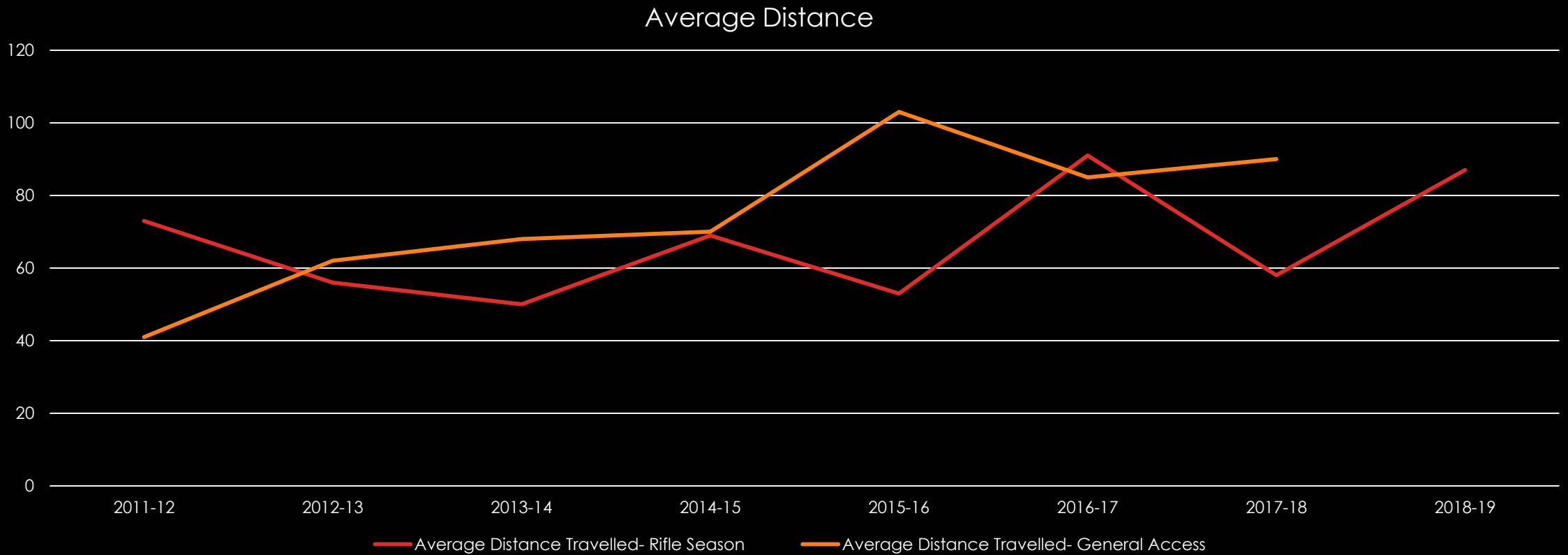
PRRA NUMBERS

	2011-12	2012-13	2013-14	2014-15	2015-16	2016-17	2017-18	2018-19
Number of PRRA Properties	8	9	10	11	11	14	15	15
Total Acres	2783	3503	3745	4732	4643	5824	5924	5876
Permission Slips Available/Day	34	42	42	51	49	63	65	64

MORE NUMBERS

	2011-12	2012-13	2013-14	2014-15	2015-16	2016-17	2017-18	2018-19
Permission Slips Available During Season	1666	2562	4494	5457	5341	6993	7735	7328
Permission Slips Issued During Season	384 (23%)	762 (30%)	1407 (31%)	1762 (32%)	1864 (35%)	2122 (30%)	1991 (26%)	1734 (23%)

DISTANCE TRAVELED





A FEW MORE NUMBERS

- Rifle Deer Season Permission slips- 32 in 2011/12, 47 in 2018/19
- Longest distance travelled-rifle season- 700 miles in 2016
- Longest distance travelled-general use- 1300 miles in 2015/16

PRRIP WEBSITE

platteriverprogram.org

Bruce Sackett 402.450.3527
sackettb@headwaterscorp.com

PRRA WEBSITE

outdoornebraska.gov/prra/

Justin Haahr- 308.865.5308
Justin.Haahr@nebraska.gov

Andrew Furman 308.865.5338
Ngpc.platteaccess@Nebraska.gov