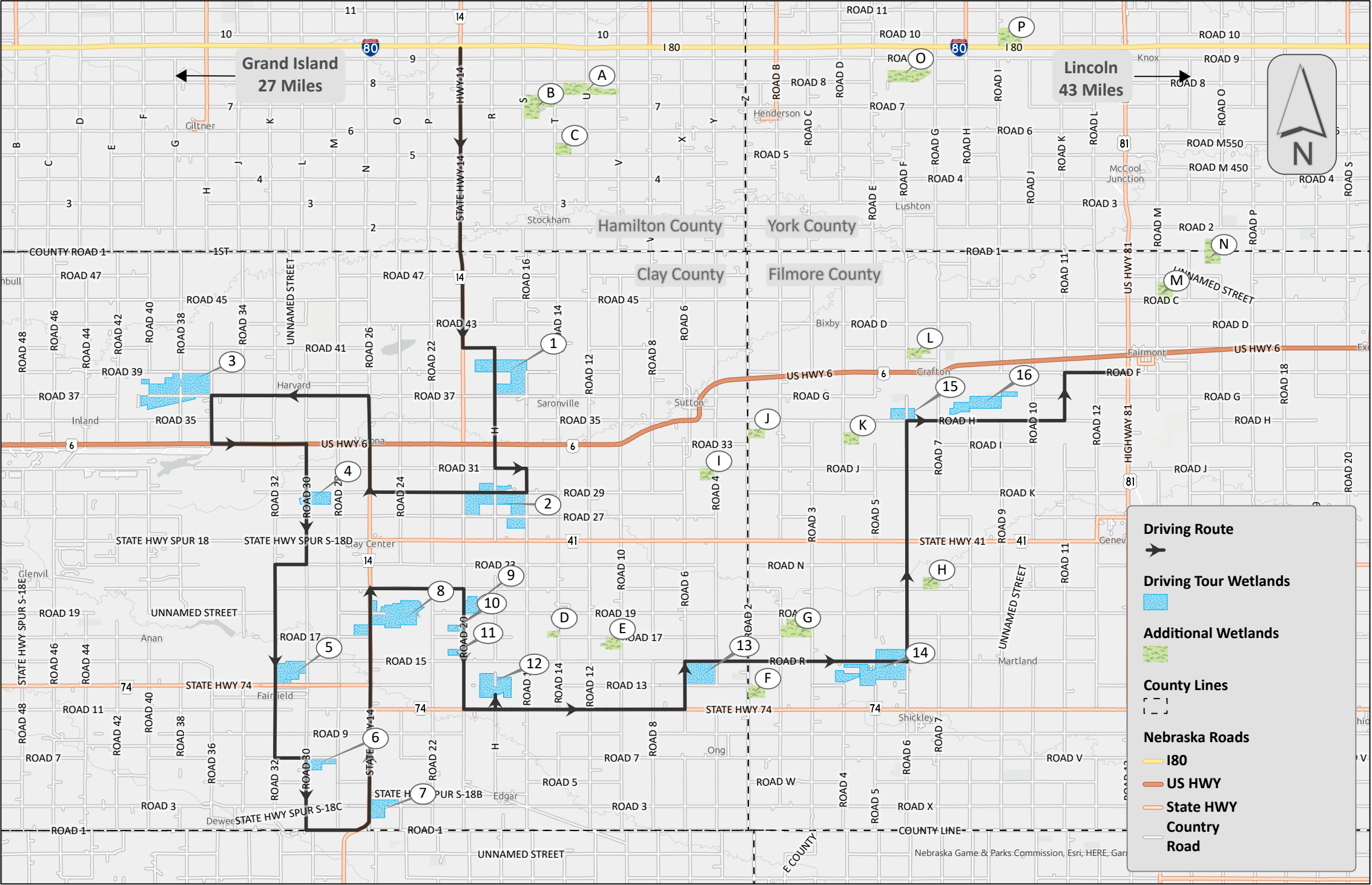


# Eastern Rainwater Basin Wetlands Driving Tour



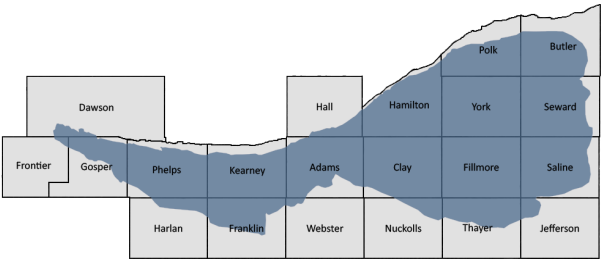
## Eastern Driving Tour Key

- |                            |                       |
|----------------------------|-----------------------|
| 1. Hultine WPA             | 9. Moger WPA          |
| 2. Verona Complex (DU/WPA) | 10. Meadowlark WPA    |
| 3. Harvard WPA             | 11. Schuck WPA        |
| 4. White Front WMA         | 12. Smith WPA         |
| 5. Kissinger Basin WMA     | 13. Hansen WPA        |
| 6. Bulrush WMA             | 14. Mallard Haven WPA |
| 7. Bluewing WMA            | 15. Brauning WPA      |
| 8. Massie WPA              | 16. Wilkins WPA       |

## Additional Wetlands

- |                    |                                |
|--------------------|--------------------------------|
| A. Troester WPA    | I. Lange WPA                   |
| B. Pintail WMA     | J. Rolland WPA                 |
| C. Nelson WPA      | K. Rauscher WPA                |
| D. Green Acres WPA | L. Marsh Hawk WMA              |
| E. Eckhardt WPA    | M. Real WPA                    |
| F. Redhead WMA     | N. County Line Marsh WPA       |
| G. Krause WPA      | O. Kirkpatrick Basin South WMA |
| H. Sandpiper WMA   | P. Kirkpatrick Basin North WMA |

## Rainwater Basin Wetland Driving Tour



Millions of migrating birds visit the wetlands of south-central Nebraska each spring. See for yourself.



**JOINT VENTURE**  
ESTABLISHED 1992

[www.rwbjv.org](http://www.rwbjv.org)

# Who We Are

The Rainwater Basin Joint Venture (RWBJV) was created in 1992, under the North American Waterfowl Management Plan, a plan which proposed to halt and reverse the decline of waterfowl populations by protecting and restoring the habitats on which migratory birds depend. The RWBJV’s mission is to support our agricultural communities while providing habitat conservation for millions of migratory waterfowl, shorebirds, and other wildlife through cooperation and sound science. The RWBJV includes partners from across Nebraska, all cooperating to make a difference on the land we love.

# Nebraska’s Rainwater Basin

Each spring, the Rainwater Basin and Platte River host one of the world’s largest concentrations of migrating birds. Partners of the Rainwater Basin Joint Venture cooperate to protect and restore the wetlands and grasslands that provide important migration habitat in this region.

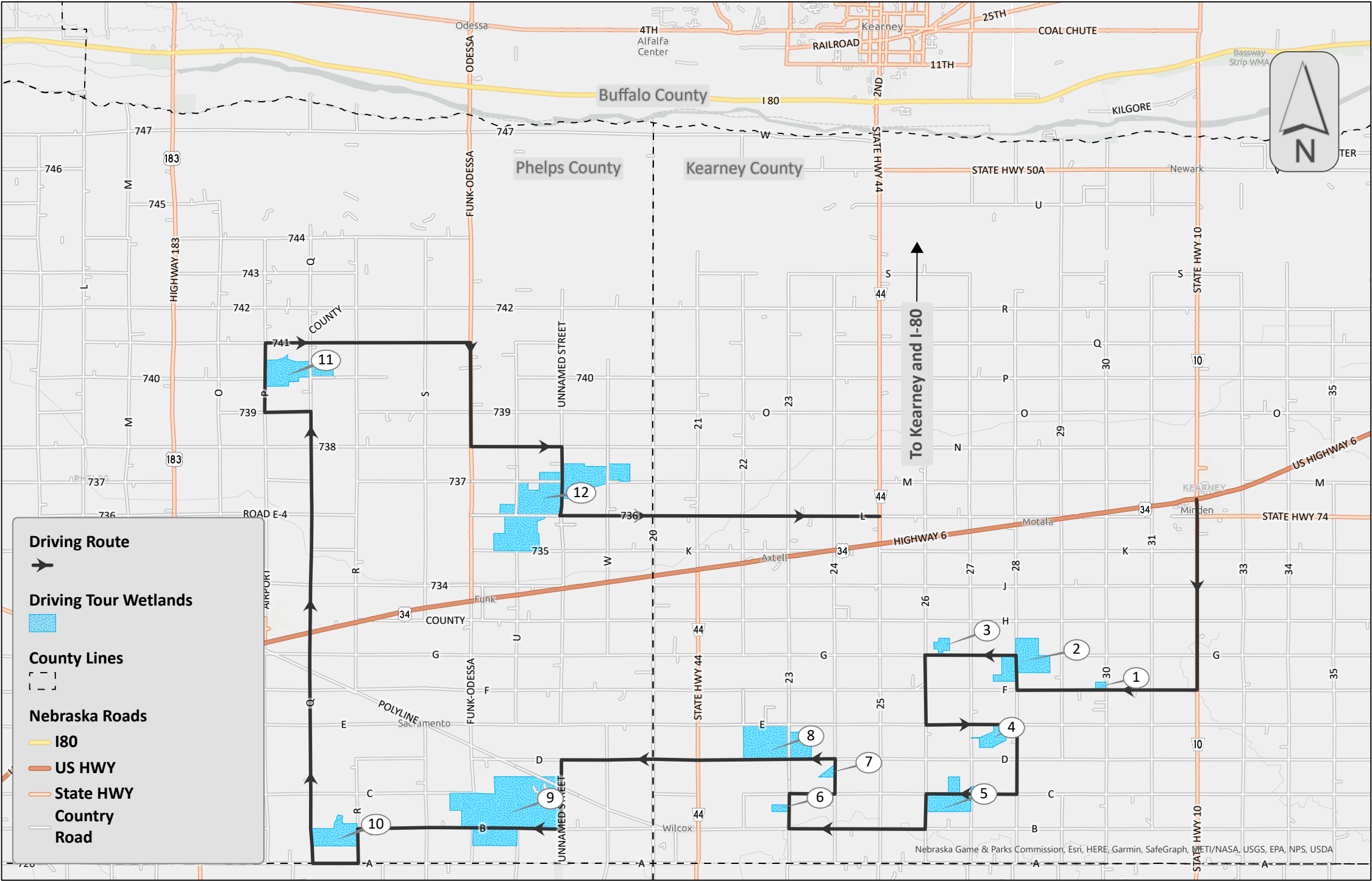
# Wetland Driving Tour

Sites on the driving tour include Waterfowl Productions Areas (WPAs), managed by the U.S. Fish and Wildlife Service, and State Wildlife Management Areas (WMAs) managed by the Nebraska Game and Parks Commission. All WPAs and WMAs listed here are open to public use; please be considerate of cattle owners and neighboring farmers, and of hunters during legal hunting seasons. Privately-owned wetlands are not open to the public. Regulations for use of the Ducks Unlimited Verona Complex are posted on the property.

Obersvation blinds are at: Funk WPA, Massie WPA, and the Verona Complex.

When birds are nearby, please remain in your car to avoid disturbing them. If whooping cranes are present, observe from a distance of at least one-quarter mile.

# Western Rainwater Basin Wetlands Driving Tour



## Western Driving Tour Key

- |                             |                 |                          |                         |
|-----------------------------|-----------------|--------------------------|-------------------------|
| 1. Northeast Sacramento WMA | 4. Lindau WPA   | 7. Kildeer WPA           | 10. West Sacramento WMA |
| 2. Gleason WPA              | 5. Clark WPA    | 8. Prairie Dog WPA       | 11. Johnson WPA         |
| 3. Bluestem WPA             | 6. Frerichs WPA | 9. Sacramento-Wilcox WMA | 12. Funk WPA            |